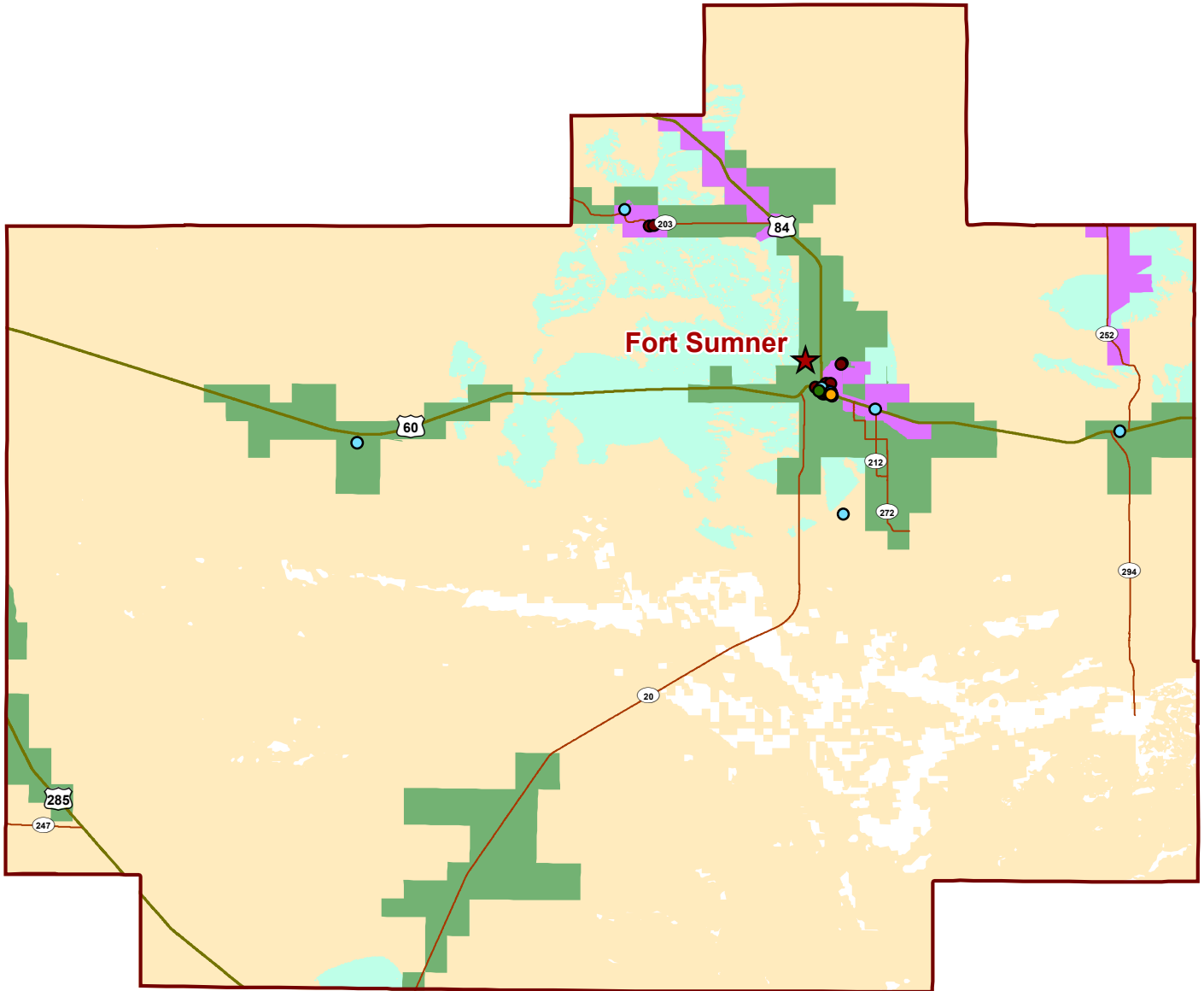
















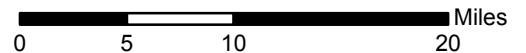
Broadband Availability - De Baca County

New Mexico Broadband Mapping Program



Legend

- | | |
|---|---|
|  DSL Coverage |  Library |
|  Fiber Coverage |  Medical/healthcare |
|  Fixed Wireless Coverage |  Public safety |
|  Mobile Wireless Coverage |  University, college, other post-secondary |
|  US Highway |  Other community support - Government |
|  State Highway |  Other community support - Non Government |
|  County Seat | |
|  School - K through 12 | |



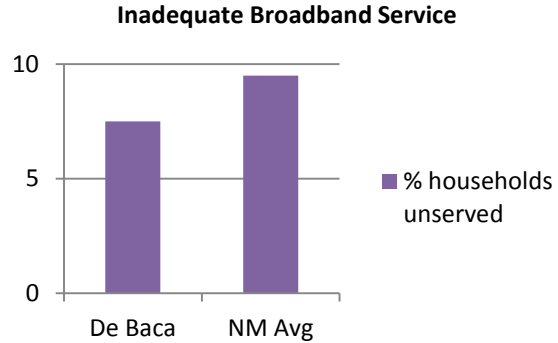
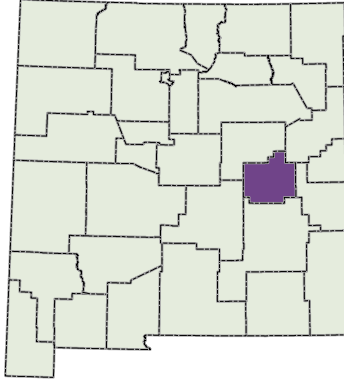
Broadband Data from Telecom Providers

Data is current as of the date : 1 October 2014
 State Broadband Map : <http://nmbbmapping.org/mapping>
 Contact : nm.broadband@state.nm.us



Broadband Availability – De Baca County

New Mexico Broadband Program



County Seat: Fort Sumner
Area (sq. miles): 2,332

Population (2010 Census): 2,022
Household (2010 Census): 1,344

List of Available Broadband Providers

- AT&T
- ENMR Plateau Telecommunications
- Southwestern Wireless
- T-mobile
- Verizon Wireless
- Hughes Network System[§]
- Skycasters[§]
- Star Band Communications[§]
- ViaSat, Inc.[§]

Available Types of Technology

DSL, Fiber, Fixed Wireless, Mobile Wireless and Satellite

Available Speeds*

- Maximum Advertised Download: 10 Mbps - 25 Mbps
- Minimum Advertised Download: 768 Kbps - 25 Mbps
- Maximum Advertised Upload: 1.5 Mbps - 3 Mbps
- Minimum Advertised Upload: 1.5 Mbps - 3 Mbps

Notes

- Broadband Data: Telecommunication Providers, as of 1 October 2014
- Demographic Data: US Census Bureau 2010 Decennial Census
- Geographic Data: EDAC/RGIS (Resource Geographic Information System, rgis.unm.edu)
- % households: Graph provides approximate percentage of county households not served, dependent on data provided by the Telecommunication Provider. % households not served is shown only for wire-line customers (Cable, Copper Wire, DSL, and Fiber)

[§] Satellite Service Provider (satellite coverage is statewide and not displayed on the map)

* Speed depends on the type of broadband technology